



AIR NEW ZEALAND 



Hawke's Bay
International
Marathon.

13 May 2017

April 2017

Dear Residents and Businesses,

The Air New Zealand Hawke's Bay International Marathon is taking place on Saturday 13 May 2017. Hawke's Bay's stunning scenery will once again provide the stage for this event as it builds on its promise to be one of New Zealand's premier destination races.

The Air New Zealand Hawke's Bay International Marathon is an annual running festival attracting over 5,000 participants from New Zealand and around the world, bringing significant economic benefits and media coverage to the local region.

This second year event incorporates a full range of distances to cater to all abilities including a full marathon, half marathon, 10km and kids run options. Starting on Marine Parade in Napier, the course takes in the highlights of the region including Napier Waterfront, Hawke's Bay Cycle trails and quiet country roads, with the last 10km of the courses running through private vineyards. The finish line for all events is set in the surrounds of Sileni Estates Winery.

The event courses are flat, easy running. They each offer a unique mix of running terrain, with a combination of running on-road, bike trails and through vineyards. Further event information can be found by visiting the event website – www.airnzhbmarathon.nz

With an event of this size, we rely on the goodwill of businesses and residents to help us make the event a success. To assist those that live or work near or on the course, we've included a map of the traffic access plan, including road closures and parking restrictions that are in place on Saturday 13 May 2017. Please take the time to familiarise yourself with the information, and share this with others, so you understand how the event and the associated road closures may affect you.

If you have any concerns or queries prior to Saturday 13 May 2017, contact:

Event Queries

Email: hawkesbaymarathon@ironman.com
Mob: 027 280 6294

Road Closure Queries

Ivan Aplin
Mob: 027 221 0497

Napier City Council Queries

Kevin Murphy
Email: info@napier.govt.nz
Mob: 027 2970238

Hastings District Council Queries

Ginette Miller
Email: council@hdc.govt.nz
Ph: 06 871 5000

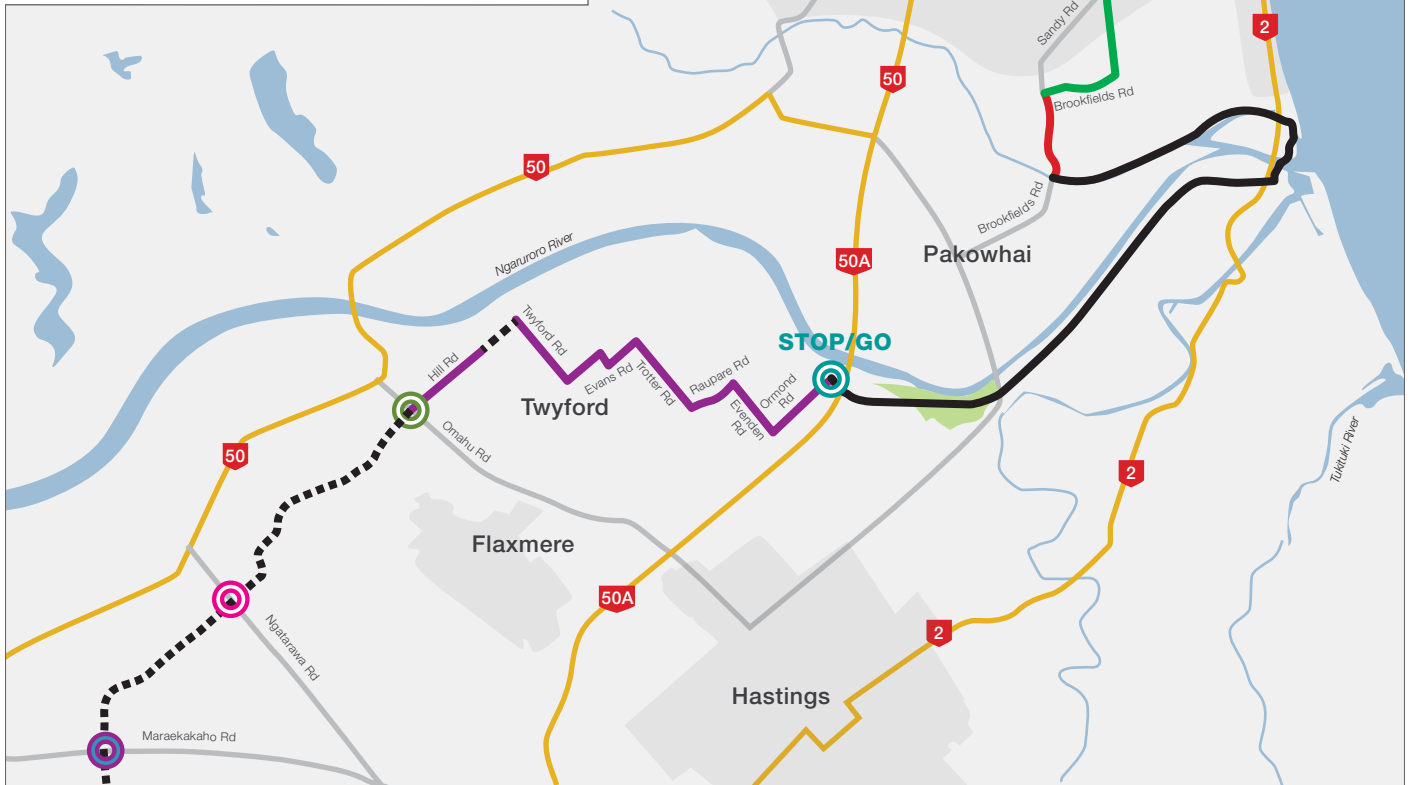
We would like to thank all residents and businesses in advance for your support of this exciting event.

Adam McDonald

Race Director, Air New Zealand Hawke's Bay International Marathon

Traffic Plan






Saturday 13 May 2017



Road Closures

- Marine Parade - Southbound side of road
- Te Awa Avenue, Kenny Road, Eriksen Road
- Awatoto Road
- Brookfields Road
- Brookfields Road (Southbound Lane Closure)
- Twyford (Roads will be re-opened progressively after runners past)

Managed Crossing Points

-  Ellison Street Managed Crossing Point
-  Omaha Road Managed Crossing Point
-  Ngatarawa Road Managed Crossing Point
-  Maraeakakaho Road Managed Crossing Point
-  Brookfields Road

Trails

- Recommended no access for recreational cyclists, walkers or runners
- - - Course on private land

TIME

- 6:00am to 12:00pm (southbound)
- 9:00am to 10:00am
- 9:15am to 10:30am
- 9:15am to 11:30am
- 9:15am to 11:30am
- 8:00am to 2:30pm

FROM

- Tennyson Street
- Ellison Street
- Waitangi Road
- Awatoto Road
- Hales Road junction
- Ormond Road

TO

- Ellison Street
- Awatoto Road
- Brookfields Road
- Hales Road junction
- Gilligan Road
- Hill Road

TIME

- 9:00am to 9:30am*
- 8:30am to 2:45pm*
- 8:00am to 3:15pm*
- 8:00am to 4:30pm*
- 9:15am to 11:30am*

FROM

- Brookfields Road

TO

- Ormond Road

PLEASE NOTE:

Roads that are closed will have no on-street parking. Roads will be opened as soon as practical and safe and practical to do so.

*Delays expected.